

# TIDAL PREDICTIONS FOR HELENSVILLE

(based on Port Taranaki)

## JANUARY 2025

SUNDAY

MONDAY

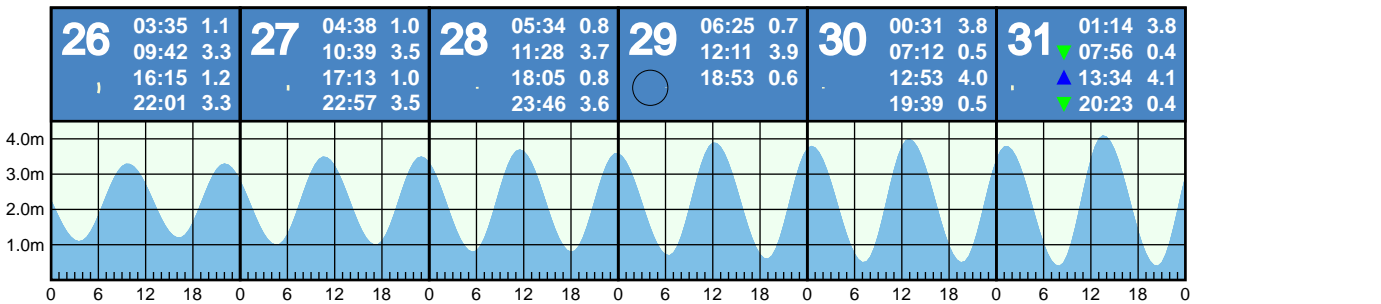
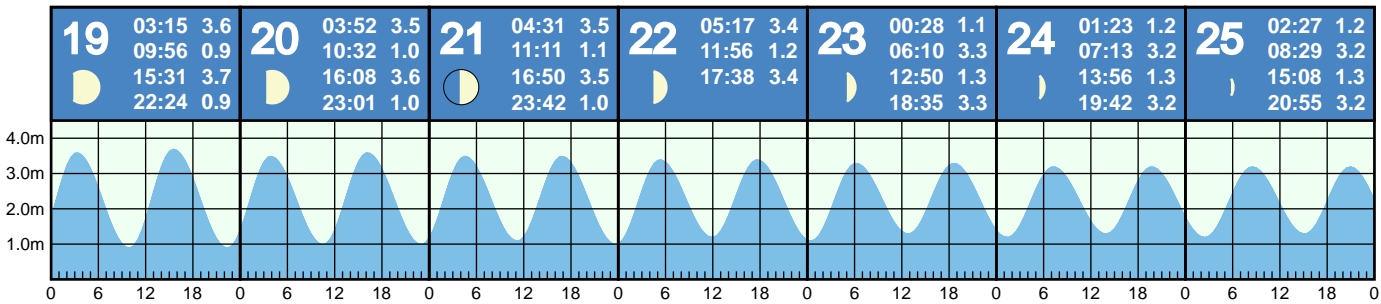
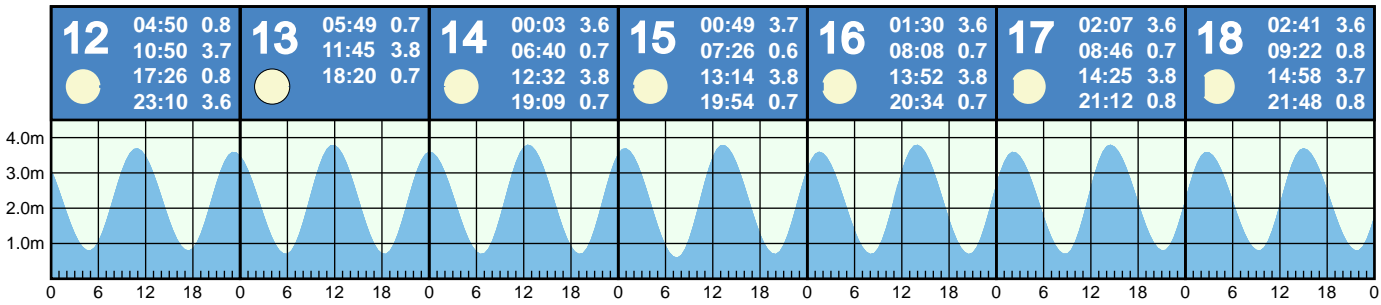
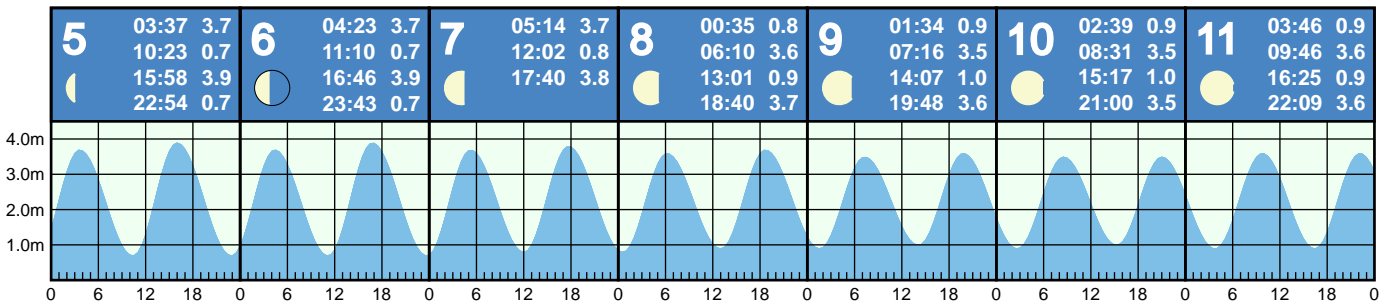
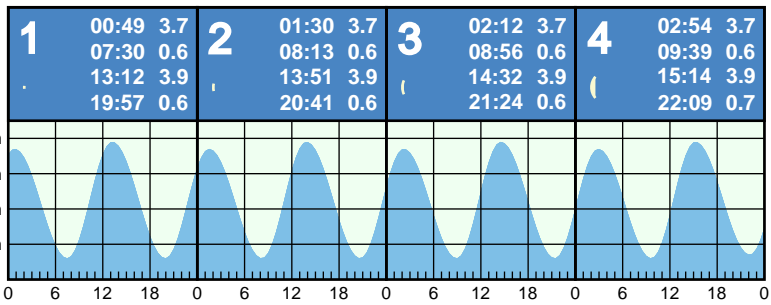
TUESDAY

WEDNESDAY

THURSDAY

FRIDAY

SATURDAY



Blue and green triangles indicate highest and lowest tides of the month, respectively. Major moon phases are circled in black.

This tide table is plotted from LINZ csv data at [https://static.charts.linz.govt.nz/tide-tables/maj-ports/csv/Helensville\\_2025.csv](https://static.charts.linz.govt.nz/tide-tables/maj-ports/csv/Helensville_2025.csv)

NOTE: These tide predictions are not official tide tables as specified in Maritime Rules Part 25 Nautical Charts and Publications (pursuant to Section 36 of the Maritime Transport Act 1994).

All times are adjusted for daylight savings time.

(c) Copyright 2025, offloop.net

# TIDAL PREDICTIONS FOR HELENSVILLE

(based on Port Taranaki)

## FEBRUARY 2025

SUNDAY

MONDAY

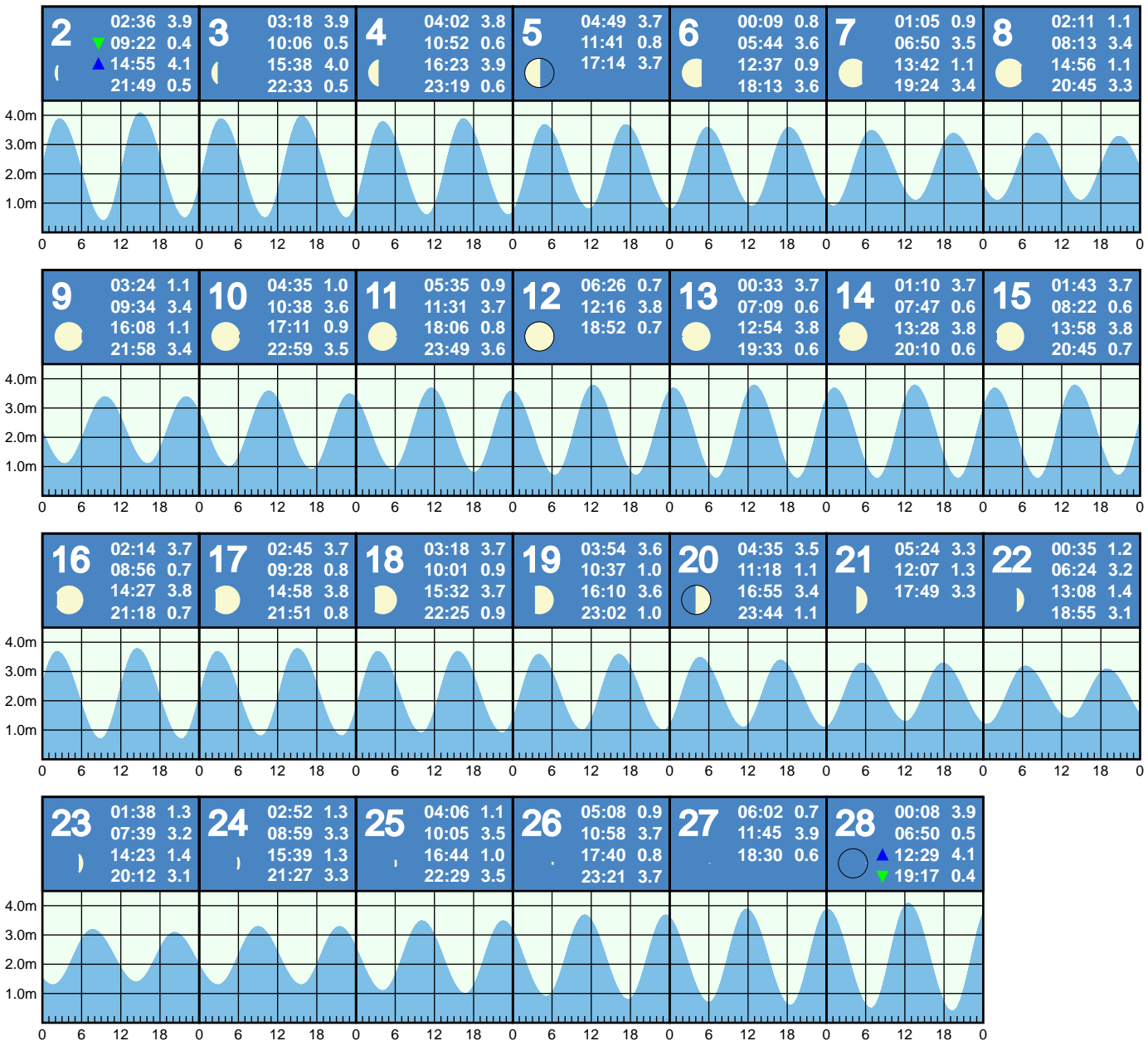
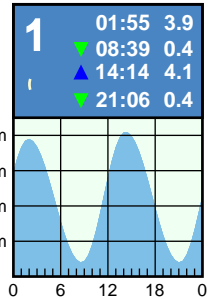
TUESDAY

WEDNESDAY

THURSDAY

FRIDAY

SATURDAY



Blue and green triangles indicate highest and lowest tides of the month, respectively. Major moon phases are circled in black.

This tide table is plotted from LINZ csv data at [https://static.charts.linz.govt.nz/tide-tables/maj-ports/csv/Helensville\\_2025.csv](https://static.charts.linz.govt.nz/tide-tables/maj-ports/csv/Helensville_2025.csv)

NOTE: These tide predictions are not official tide tables as specified in Maritime Rules Part 25 Nautical Charts and Publications (pursuant to Section 36 of the Maritime Transport Act 1994).

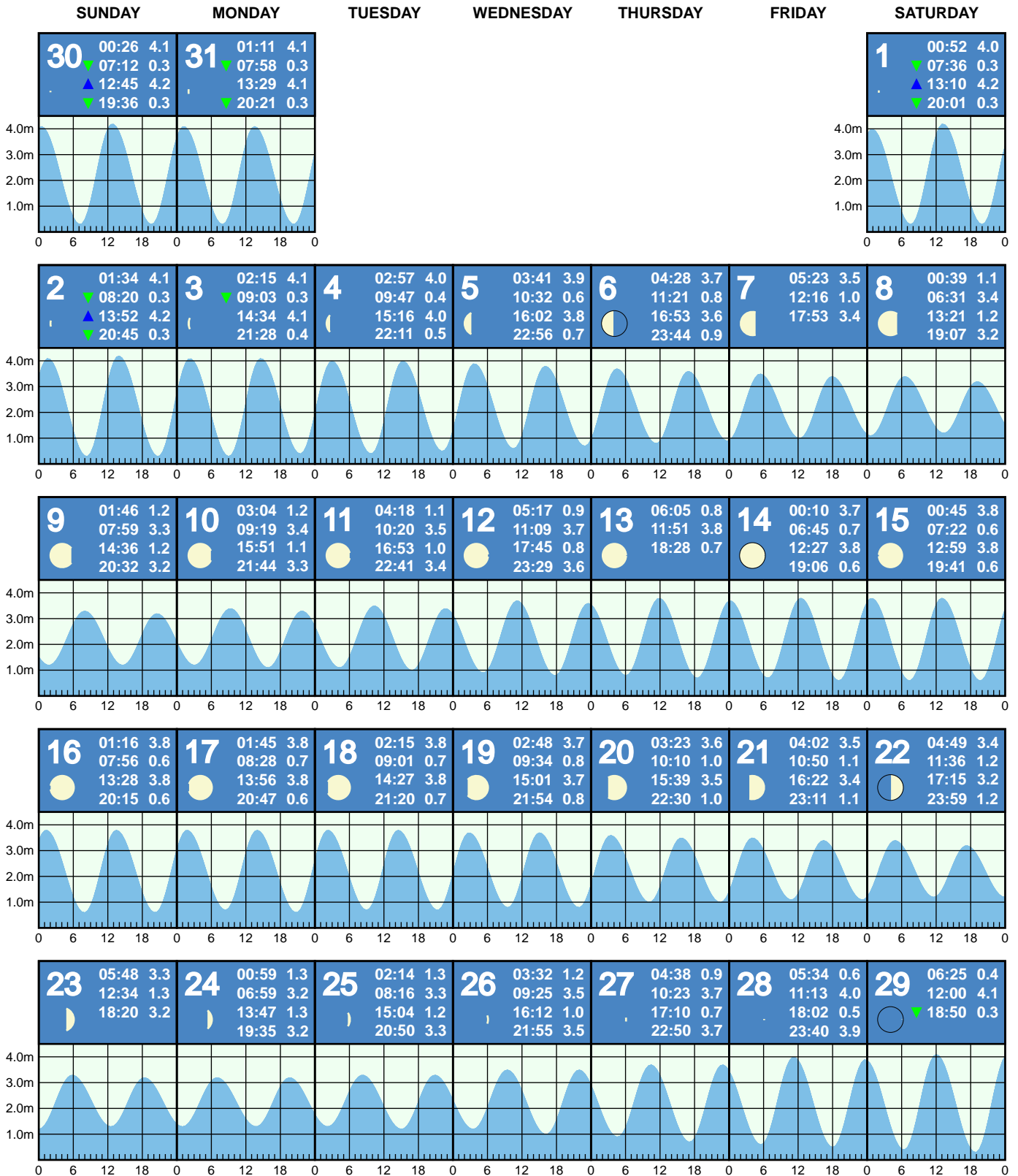
All times are adjusted for daylight savings time.

(c) Copyright 2025, offloop.net

# TIDAL PREDICTIONS FOR HELENSVILLE

(based on Port Taranaki)

## MARCH 2025



Blue and green triangles indicate highest and lowest tides of the month, respectively. Major moon phases are circled in black.

This tide table is plotted from LINZ csv data at [https://static.charts.linz.govt.nz/tide-tables/maj-ports/csv/Helensville\\_2025.csv](https://static.charts.linz.govt.nz/tide-tables/maj-ports/csv/Helensville_2025.csv)

NOTE: These tide predictions are not official tide tables as specified in Maritime Rules Part 25 Nautical Charts and Publications (pursuant to Section 36 of the Maritime Transport Act 1994).

All times are adjusted for daylight savings time.

(c) Copyright 2025, offloop.net

# TIDAL PREDICTIONS FOR HELENSVILLE

(based on Port Taranaki)

APRIL 2025

SUNDAY

MONDAY

TUESDAY

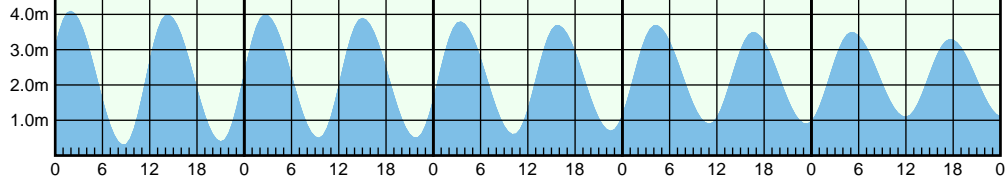
WEDNESDAY

THURSDAY

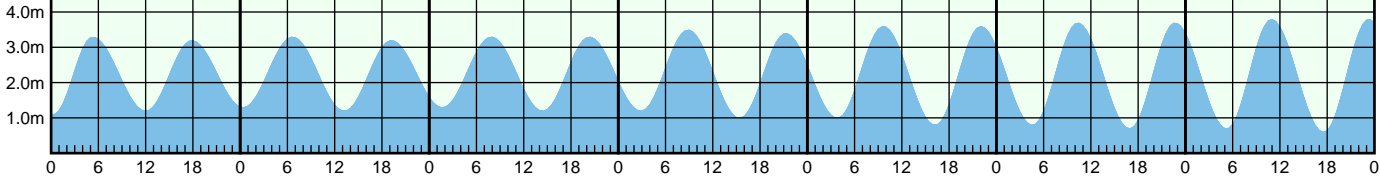
FRIDAY

SATURDAY

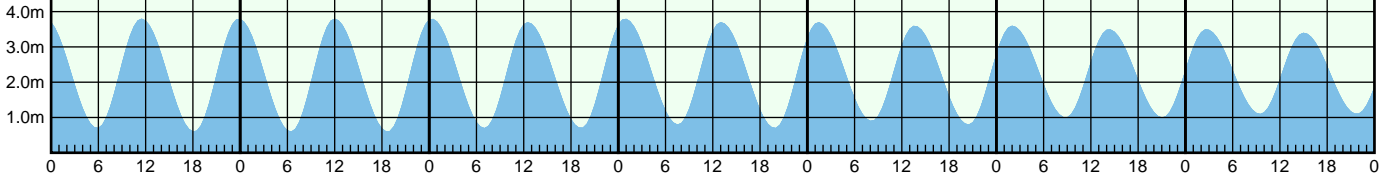
<b>1</b> ▲ 01:54 4.1 ▼ 08:43 0.3 14:13 4.0 21:05 0.4	<b>2</b> 02:38 4.0 09:28 0.5 14:57 3.9 21:49 0.5	<b>3</b> 03:22 3.8 10:14 0.6 15:44 3.7 22:34 0.7	<b>4</b> 04:11 3.7 11:03 0.9 16:36 3.5 23:22 0.9	<b>5</b> 05:06 3.5 11:58 1.1 17:37 3.3
--	--	--	--	---



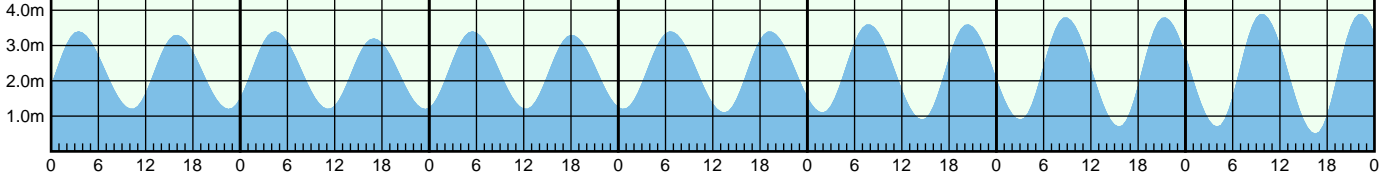
<b>6</b> 00:16 1.1 05:15 3.3 12:02 1.2 17:51 3.2	<b>7</b> 00:23 1.3 06:39 3.3 13:14 1.2 19:11 3.2	<b>8</b> 01:41 1.3 07:53 3.3 14:25 1.2 20:20 3.3	<b>9</b> 02:53 1.2 08:51 3.5 15:25 1.0 21:15 3.4	<b>10</b> 03:50 1.0 09:39 3.6 16:14 0.8 22:01 3.6	<b>11</b> 04:36 0.8 10:20 3.7 16:56 0.7 22:41 3.7	<b>12</b> 05:15 0.7 10:55 3.8 17:34 0.6 23:16 3.8
--	--	--	--	---	---	---



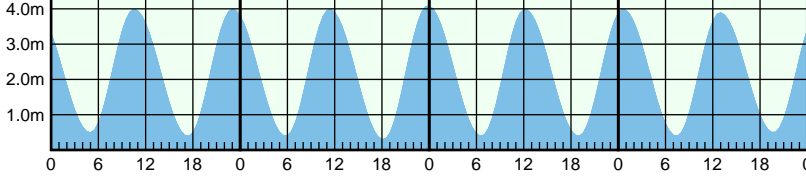
<b>13</b> 05:52 0.7 11:27 3.8 18:10 0.6 23:48 3.8	<b>14</b> 06:27 0.6 11:58 3.8 18:44 0.6	<b>15</b> 00:18 3.8 07:01 0.7 12:29 3.7 19:18 0.7	<b>16</b> 00:50 3.8 07:36 0.8 13:01 3.7 19:53 0.7	<b>17</b> 01:23 3.7 08:11 0.9 13:37 3.6 20:28 0.8	<b>18</b> 01:59 3.6 08:49 1.0 14:16 3.5 21:06 1.0	<b>19</b> 02:39 3.5 09:30 1.1 15:00 3.4 21:47 1.1
---	--	---	---	---	---	---



<b>20</b> 03:26 3.4 10:17 1.2 15:53 3.3 22:35 1.2	<b>21</b> 04:22 3.4 11:13 1.2 16:55 3.2 23:32 1.2	<b>22</b> 05:27 3.4 12:18 1.2 18:03 3.3	<b>23</b> 00:41 1.2 06:37 3.4 13:29 1.1 19:12 3.4	<b>24</b> 01:57 1.1 07:44 3.6 14:37 0.9 20:18 3.6	<b>25</b> 03:05 0.9 08:45 3.8 15:37 0.7 21:17 3.8	<b>26</b> 04:04 0.7 09:40 3.9 16:32 0.5 22:11 3.9
---	---	--	---	---	---	---



<b>27</b> 04:58 0.5 10:32 4.0 17:23 0.4 23:01 4.0	<b>28</b> 05:48 0.4 11:21 4.0 18:11 0.3 23:49 4.1	<b>29</b> 06:37 0.4 12:08 4.0 18:58 0.4	<b>30</b> 00:36 4.0 07:24 0.4 12:55 3.9 19:44 0.5
---	---	--	---



Blue and green triangles indicate highest and lowest tides of the month, respectively. Major moon phases are circled in black.

This tide table is plotted from LINZ csv data at [https://static.charts.linz.govt.nz/tide-tables/maj-ports/csv/Helensville\\_2025.csv](https://static.charts.linz.govt.nz/tide-tables/maj-ports/csv/Helensville_2025.csv)

NOTE: These tide predictions are not official tide tables as specified in Maritime Rules Part 25 Nautical Charts and Publications (pursuant to Section 36 of the Maritime Transport Act 1994).

All times are adjusted for daylight savings time.

(c) Copyright 2025, offloop.net

# TIDAL PREDICTIONS FOR HELENSVILLE

(based on Port Taranaki)

MAY 2025

SUNDAY

MONDAY


TUESDAY

WEDNESDAY

THURSDAY

FRIDAY

SATURDAY



Blue and green triangles indicate highest and lowest tides of the month, respectively. Major moon phases are circled in black.

This tide table is plotted from LINZ csv data at [https://static.charts.linz.govt.nz/tide-tables/maj-ports/csv/Helensville\\_2025.csv](https://static.charts.linz.govt.nz/tide-tables/maj-ports/csv/Helensville_2025.csv)

NOTE: These tide predictions are not official tide tables as specified in Maritime Rules Part 25 Nautical Charts and Publications (pursuant to Section 36 of the Maritime Transport Act 1994).

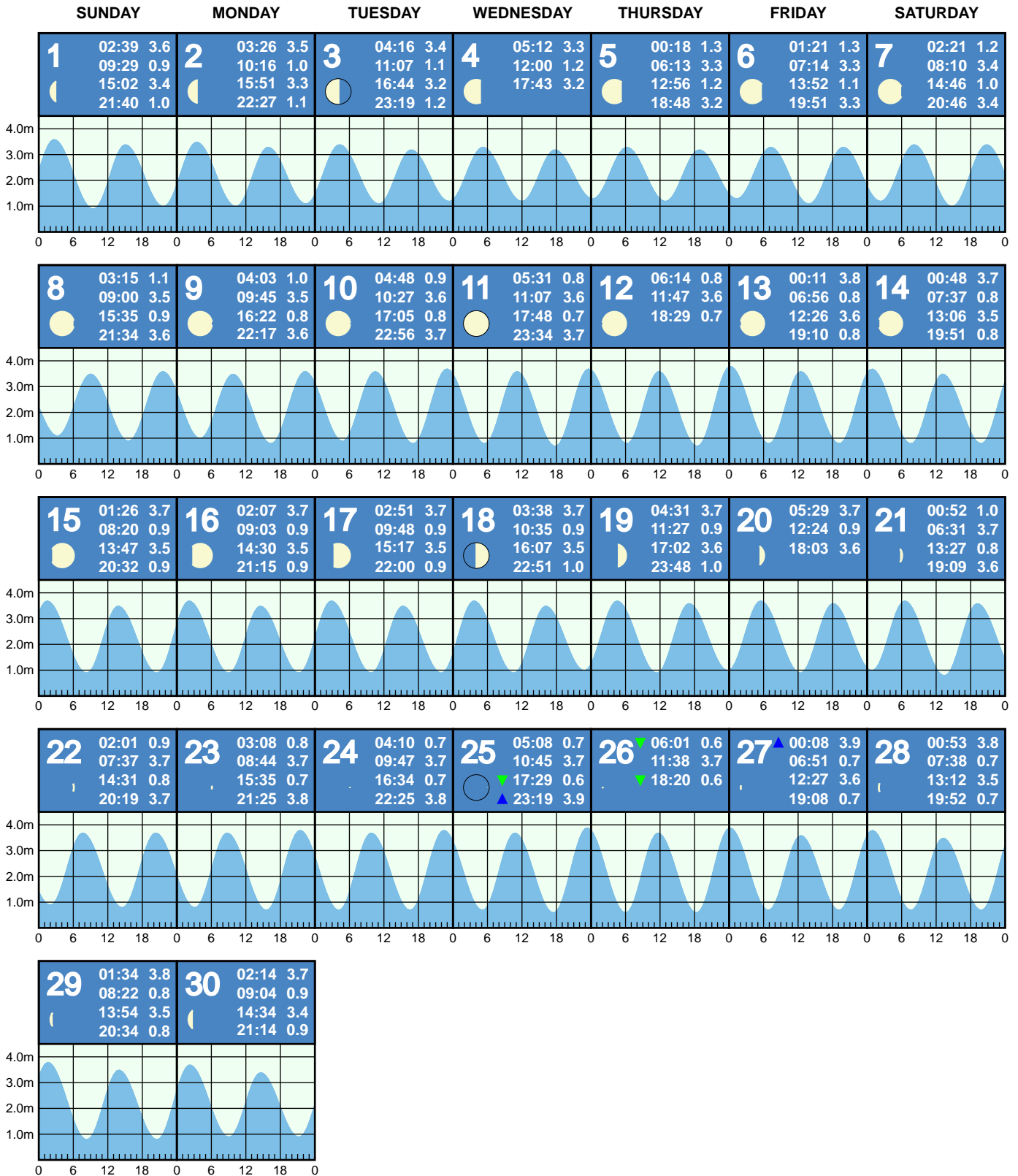
All times are adjusted for daylight savings time.

(c) Copyright 2025, offloop.net

# TIDAL PREDICTIONS FOR HELENSVILLE

(based on Port Taranaki)

JUNE 2025



Blue and green triangles indicate highest and lowest tides of the month, respectively. Major moon phases are circled in black.

This tide table is plotted from LINZ csv data at [https://static.charts.linz.govt.nz/tide-tables/maj-ports/csv/Helensville\\_2025.csv](https://static.charts.linz.govt.nz/tide-tables/maj-ports/csv/Helensville_2025.csv)

NOTE: These tide predictions are not official tide tables as specified in Maritime Rules Part 25 Nautical Charts and Publications (pursuant to Section 36 of the Maritime Transport Act 1994).

All times are adjusted for daylight savings time.

(c) Copyright 2025, offloop.net

# TIDAL PREDICTIONS FOR HELENSVILLE

(based on Port Taranaki)

JULY 2025

SUNDAY

MONDAY

TUESDAY

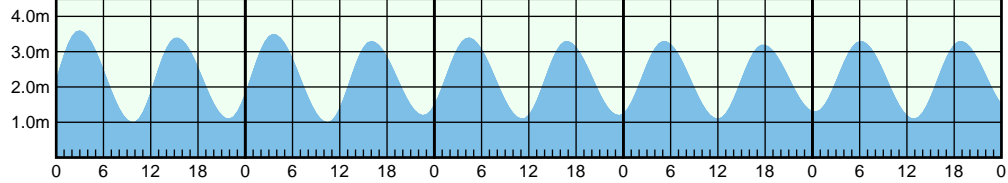
WEDNESDAY

THURSDAY

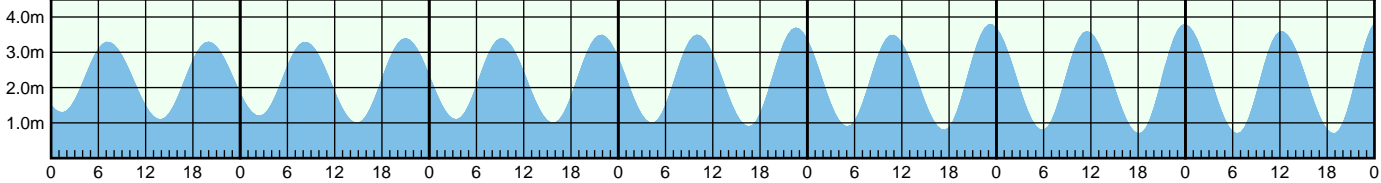
FRIDAY

SATURDAY

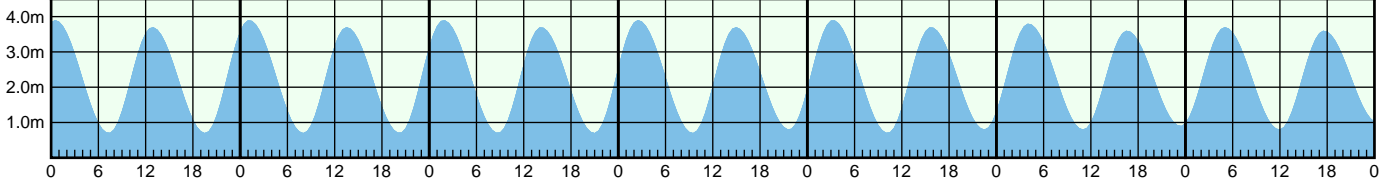
<b>1</b> ☾	02:53 3.6 09:46 1.0 15:15 3.4 21:55 1.1	<b>2</b> ☾	03:34 3.5 10:28 1.0 15:59 3.3 22:38 1.2	<b>3</b> ☾	04:19 3.4 11:12 1.1 16:47 3.3 23:26 1.2	<b>4</b> ☾	05:09 3.3 12:00 1.1 17:43 3.2	<b>5</b> ☾	00:22 1.3 06:07 3.3 12:54 1.1 18:48 3.3
---------------	--	---------------	--	---------------	--	---------------	-------------------------------------	---------------	--



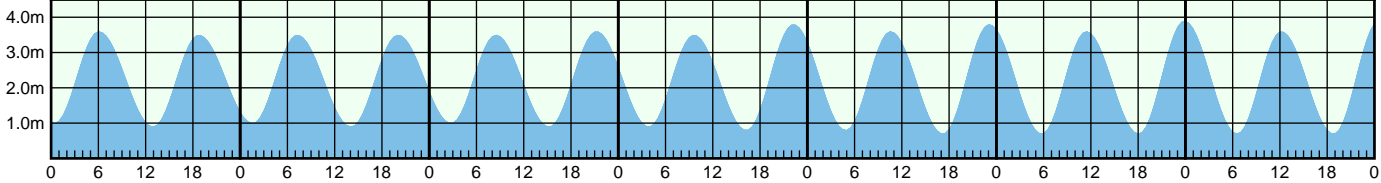
<b>6</b> ☽	01:24 1.3 07:10 3.3 13:52 1.1 19:57 3.3	<b>7</b> ☽	02:27 1.2 08:14 3.3 14:50 1.0 20:58 3.4	<b>8</b> ☽	03:25 1.1 09:10 3.4 15:45 1.0 21:48 3.5	<b>9</b> ☽	04:18 1.0 10:00 3.5 16:36 0.9 22:32 3.7	<b>10</b> ☽	05:06 0.9 10:46 3.5 17:23 0.8 23:13 3.8	<b>11</b> ☽	05:52 0.8 11:28 3.6 18:08 0.7 23:52 3.8	<b>12</b> ☽	06:37 0.7 12:09 3.6 18:52 0.7
---------------	--	---------------	--	---------------	--	---------------	--	----------------	--	----------------	--	----------------	-------------------------------------



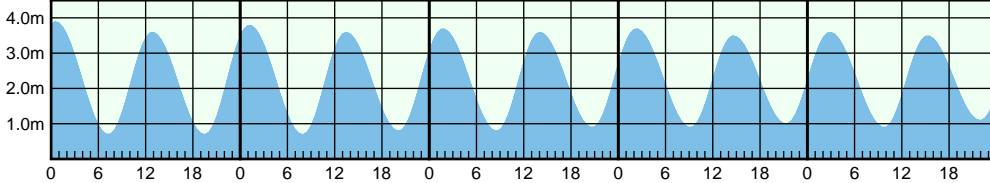
<b>13</b> ☽	00:30 3.9 07:20 0.7 12:50 3.7 19:34 0.7	<b>14</b> ☽	01:08 3.9 08:02 0.7 13:30 3.7 20:16 0.7	<b>15</b> ☽	01:48 3.9 08:45 0.7 14:11 3.7 20:58 0.7	<b>16</b> ☽	02:30 3.9 09:28 0.7 14:54 3.7 21:42 0.8	<b>17</b> ☾	03:14 3.9 10:13 0.7 15:41 3.7 22:30 0.8	<b>18</b> ☾	04:04 3.8 11:02 0.8 16:34 3.6 23:24 0.9	<b>19</b> ☾	05:00 3.7 11:56 0.8 17:34 3.6
----------------	--	----------------	--	----------------	--	----------------	--	----------------	--	----------------	--	----------------	-------------------------------------



<b>20</b> ☾	00:26 1.0 06:03 3.6 12:57 0.9 18:44 3.5	<b>21</b> ☾	01:36 1.0 07:14 3.5 14:05 0.9 20:02 3.5	<b>22</b> ☾	02:47 1.0 08:28 3.5 15:13 0.9 21:14 3.6	<b>23</b> ☾	03:53 0.9 09:36 3.5 16:17 0.8 22:14 3.8	<b>24</b> ☾	04:53 0.8 10:34 3.6 17:14 0.7 23:06 3.8	<b>25</b> ☽	05:46 0.7 11:25 3.6 18:04 0.7 23:52 3.9	<b>26</b> ☽	06:34 0.7 12:10 3.6 18:49 0.7
----------------	--	----------------	--	----------------	--	----------------	--	----------------	--	----------------	--	----------------	-------------------------------------



<b>27</b> ☽	00:33 3.9 07:17 0.7 12:50 3.6 19:30 0.7	<b>28</b> ☽	01:09 3.8 07:57 0.7 13:26 3.6 20:08 0.8	<b>29</b> ☽	01:43 3.7 08:34 0.8 14:01 3.6 20:44 0.9	<b>30</b> ☽	02:16 3.7 09:11 0.9 14:36 3.5 21:19 1.0	<b>31</b> ☽	02:51 3.6 09:47 0.9 15:14 3.5 21:57 1.1
----------------	--	----------------	--	----------------	--	----------------	--	----------------	--



Blue and green triangles indicate highest and lowest tides of the month, respectively. Major moon phases are circled in black.

This tide table is plotted from LINZ csv data at [https://static.charts.linz.govt.nz/tide-tables/maj-ports/csv/Helensville\\_2025.csv](https://static.charts.linz.govt.nz/tide-tables/maj-ports/csv/Helensville_2025.csv)

NOTE: These tide predictions are not official tide tables as specified in Maritime Rules Part 25 Nautical Charts and Publications (pursuant to Section 36 of the Maritime Transport Act 1994).


All times are adjusted for daylight savings time.

(c) Copyright 2025, offloop.net

# TIDAL PREDICTIONS FOR HELENSVILLE

(based on Port Taranaki)

## AUGUST 2025



Blue and green triangles indicate highest and lowest tides of the month, respectively. Major moon phases are circled in black.

This tide table is plotted from LINZ csv data at [https://static.charts.linz.govt.nz/tide-tables/maj-ports/csv/Helensville\\_2025.csv](https://static.charts.linz.govt.nz/tide-tables/maj-ports/csv/Helensville_2025.csv)

NOTE: These tide predictions are not official tide tables as specified in Maritime Rules Part 25 Nautical Charts and Publications (pursuant to Section 36 of the Maritime Transport Act 1994).

All times are adjusted for daylight savings time.

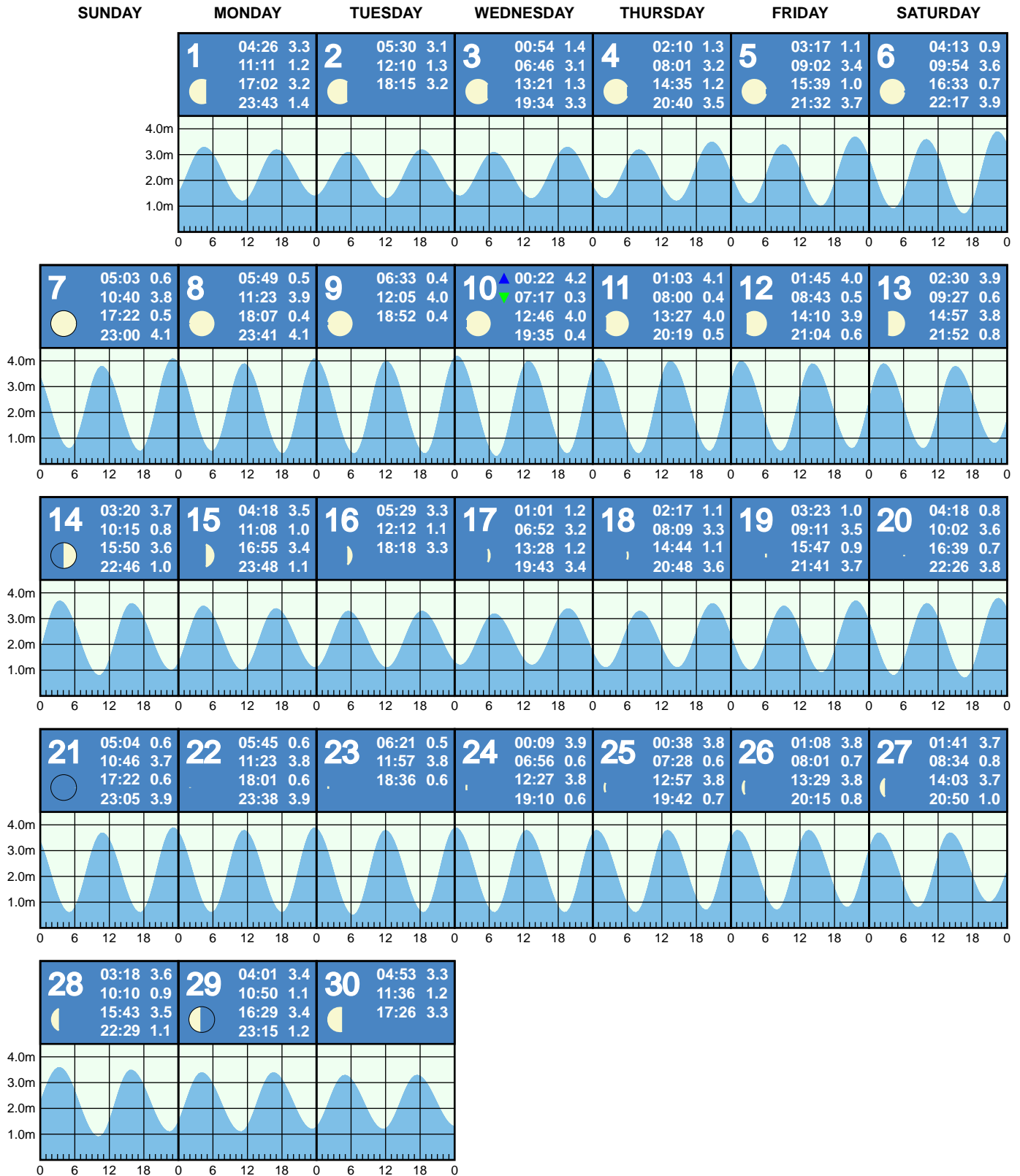
(c) Copyright 2025, offloop.net



# TIDAL PREDICTIONS FOR HELENSVILLE

(based on Port Taranaki)

## SEPTEMBER 2025



Blue and green triangles indicate highest and lowest tides of the month, respectively. Major moon phases are circled in black.

This tide table is plotted from LINZ csv data at [https://static.charts.linz.govt.nz/tide-tables/maj-ports/csv/Helensville\\_2025.csv](https://static.charts.linz.govt.nz/tide-tables/maj-ports/csv/Helensville_2025.csv)

NOTE: These tide predictions are not official tide tables as specified in Maritime Rules Part 25 Nautical Charts and Publications (pursuant to Section 36 of the Maritime Transport Act 1994).

All times are adjusted for daylight savings time.

(c) Copyright 2025, offloop.net

# TIDAL PREDICTIONS FOR HELENSVILLE

(based on Port Taranaki)

## OCTOBER 2025

SUNDAY

MONDAY

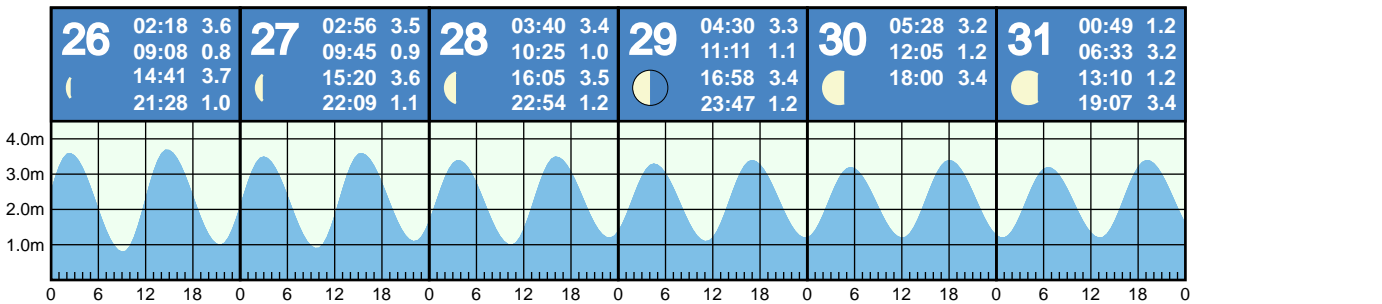
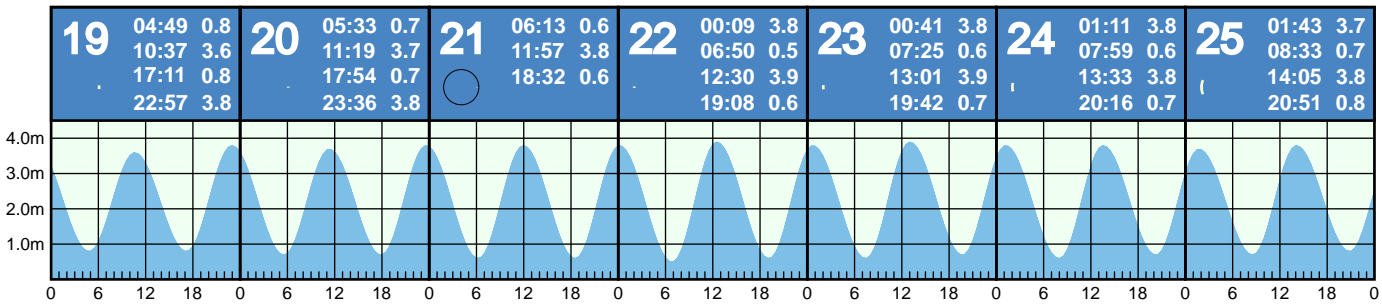
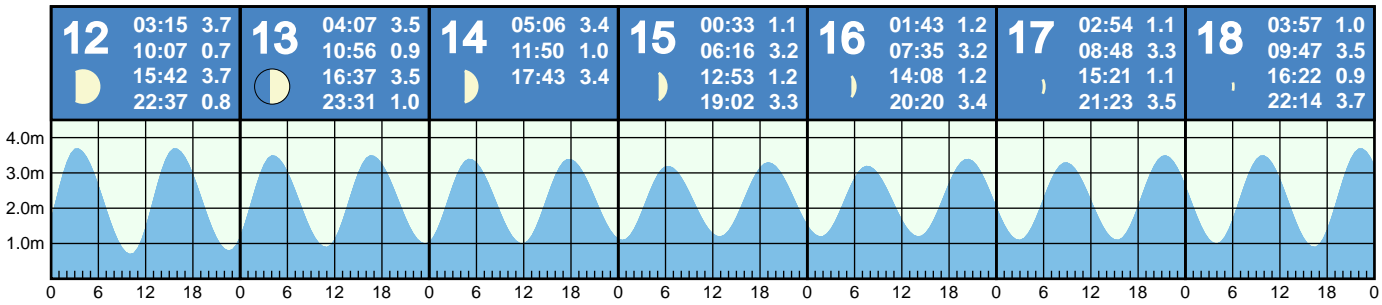
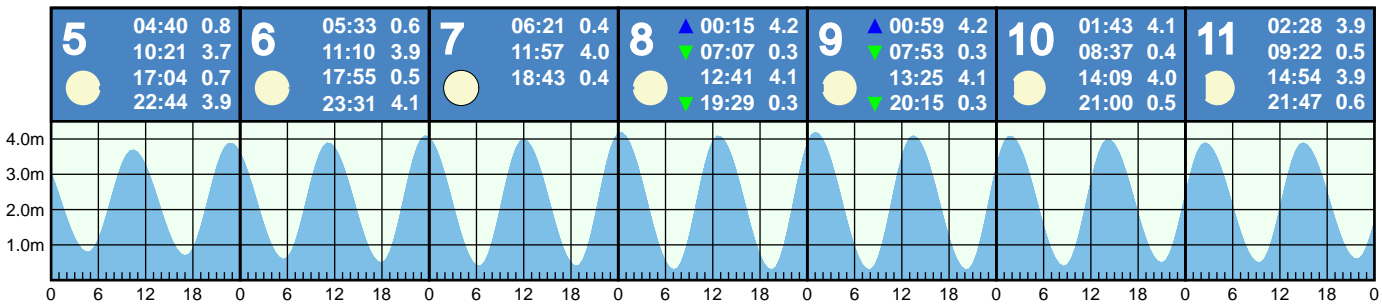
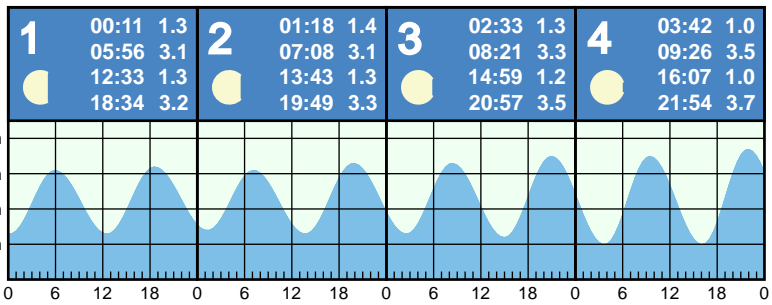
TUESDAY

WEDNESDAY

THURSDAY

FRIDAY

SATURDAY



Blue and green triangles indicate highest and lowest tides of the month, respectively. Major moon phases are circled in black.

This tide table is plotted from LINZ csv data at [https://static.charts.linz.govt.nz/tide-tables/maj-ports/csv/Helensville\\_2025.csv](https://static.charts.linz.govt.nz/tide-tables/maj-ports/csv/Helensville_2025.csv)

NOTE: These tide predictions are not official tide tables as specified in Maritime Rules Part 25 Nautical Charts and Publications (pursuant to Section 36 of the Maritime Transport Act 1994).

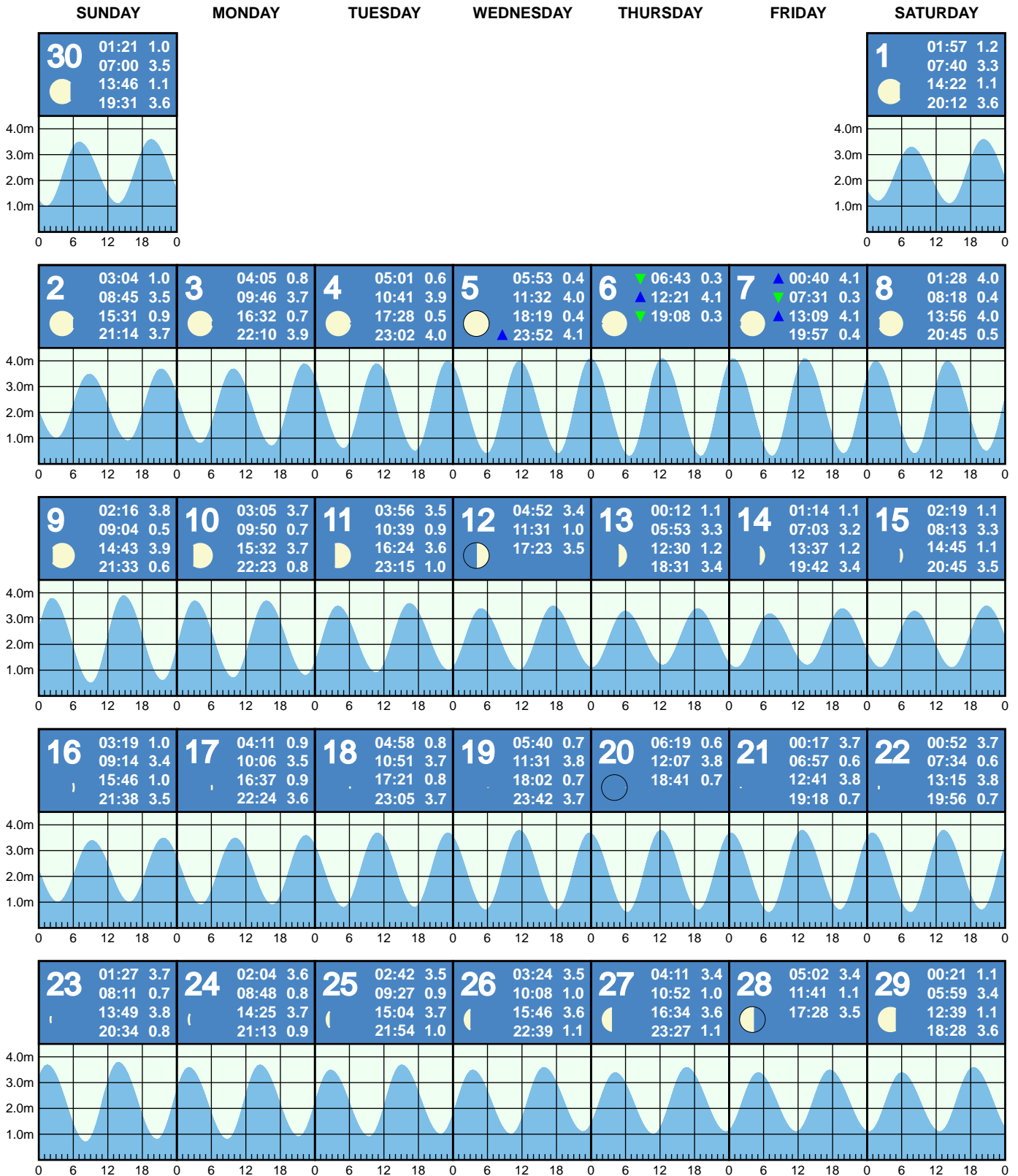
All times are adjusted for daylight savings time.

(c) Copyright 2025, offloop.net

# TIDAL PREDICTIONS FOR HELENSVILLE

(based on Port Taranaki)

## NOVEMBER 2025



Blue and green triangles indicate highest and lowest tides of the month, respectively. Major moon phases are circled in black.

This tide table is plotted from LINZ csv data at [https://static.charts.linz.govt.nz/tide-tables/maj-ports/csv/Helensville\\_2025.csv](https://static.charts.linz.govt.nz/tide-tables/maj-ports/csv/Helensville_2025.csv)

NOTE: These tide predictions are not official tide tables as specified in Maritime Rules Part 25 Nautical Charts and Publications (pursuant to Section 36 of the Maritime Transport Act 1994).

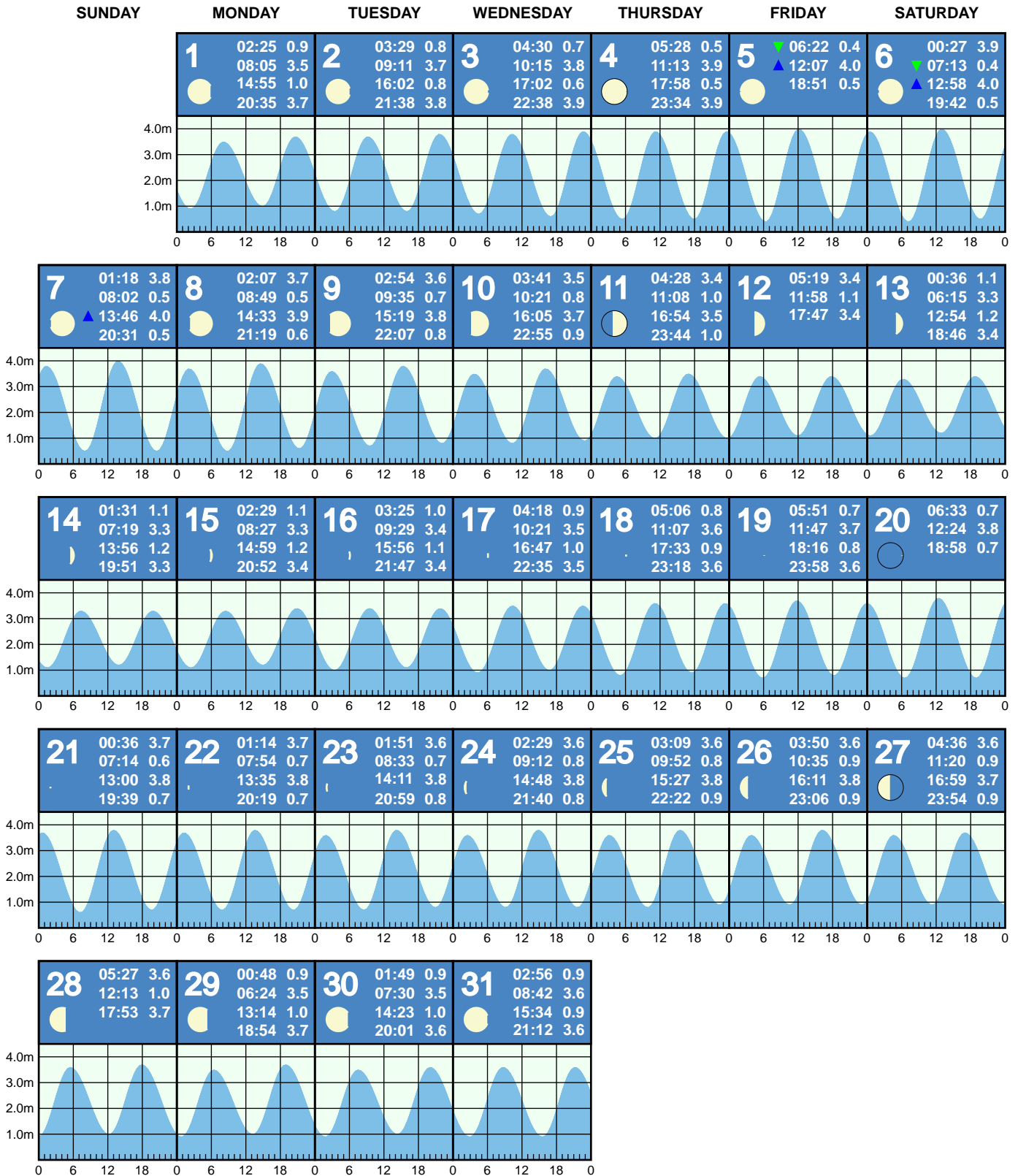
All times are adjusted for daylight savings time.

(c) Copyright 2025, offloop.net

# TIDAL PREDICTIONS FOR HELENSVILLE

(based on Port Taranaki)

## DECEMBER 2025



Blue and green triangles indicate highest and lowest tides of the month, respectively. Major moon phases are circled in black.

This tide table is plotted from LINZ csv data at [https://static.charts.linz.govt.nz/tide-tables/maj-ports/csv/Helensville\\_2025.csv](https://static.charts.linz.govt.nz/tide-tables/maj-ports/csv/Helensville_2025.csv)

NOTE: These tide predictions are not official tide tables as specified in Maritime Rules Part 25 Nautical Charts and Publications (pursuant to Section 36 of the Maritime Transport Act 1994).

All times are adjusted for daylight savings time.

(c) Copyright 2025, offloop.net